

September 19, 2016

Ms. Paige Morris, Deputy Clerk  
North Carolina Utilities Commission  
430 N. Salisbury Street  
Raleigh, NC 27603

**RE: Docket No. EMP-92, Sub 0**  
**Application of NTE Carolinas II, LLC**  
**for a Certificate of Public Convenience and Necessity;**  
**Notification of Additional Property Added to Facility Site**

Dear Ms. Morris:

NTE Carolinas II, LLC, ("NTE"), through its undersigned counsel, hereby notifies the Commission that it has entered into an option agreement to add approximately eighty (80) acres to the property on which it proposes to construct and operate a 500-MW combined cycle combustion turbine electric generation facility ("Facility") that is the subject of its CPCN application in Docket No. EMP-92, Sub 0 ("Application").

The location of this additional, contiguous property is indicated in yellow highlighting on the "AMENDED ATTACHMENT 4 - Project Site Map" enclosed herewith. This map should be considered as a replacement Project Site Map as part of "ATTACHMENT 4" to the Application for a Certificate of Convenience and Public Necessity filed in this docket on June 29, 2016 ("Application"). The purpose and utilization of this property will be solely as additional buffering and as a potential alternative for the access driveway to the Facility. NTE is not relocating, altering or otherwise modifying in any way the proposed Facility or its location as shown on "ATTACHMENT 5" to the Application. Other than a change in the amount of acreage to be owned by NTE for the Facility location, all other information in the Application and in the Testimony of Michael Green filed therewith is the same. (Rockingham County has indicated that this additional property and potential driveway relocation will not require an amendment to, or additional, Special Use Permit issued by the County as the local zoning approval of the Facility.)

NTE has modified the total acreage stated in the Public Notice being published by the Rockingham County Section of the Greensboro News and Record pursuant to paragraph 7 of the Commission's order in this docket dated August 16, 2016, and that notice, with the correct acreage, will be published once a week for four successive weeks, as required by that order. Therefore, the addition of this acreage does not affect the public notice or any of the dates set forth in the Scheduling Order. The schedule for the docket remains unchanged.

*Notification of Additional Acreage - NCUC Docket No. EMP-92, Sub 0*

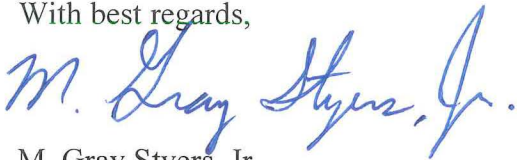
September 19, 2016

Page 2

To the extent that the Commission determines that the addition of this property to the Facility location constitutes an amendment to the CPCN Application, NTE requests that the application be so amended, and attached to this letter is a Verification by Michael Green to ensure that any such amendment complies with the requirements of the Commission Rule R6-63.

If you have any questions or comments regarding this notification, please do not hesitate to contact me.

With best regards,

A handwritten signature in blue ink that reads "M. Gray Styers, Jr." The signature is written in a cursive, flowing style.

M. Gray Styers, Jr.

Enclosure

Cc: Dianna Downey, Esq. (w/enclosures)  
Ms. Crystal Best, State Clearinghouse, Department of Administration (w/enclosures)  
(via e-mail and first-class mail)

OFFICIAL COPY


Sep 21 2016

VERIFICATION

STATE OF NORTH CAROLINA )  
 )  
COUNTY OF GASTON )


Michael C. Green, being first duly sworn, deposes and says:

That he is the Vice President of the Applicant, NTE Carolinas II, LLC, and has authority to verify this Letter Notification on its behalf; that he has read the foregoing Letter and the AMENDED ATTACHMENT 4 enclosed therewith, and knows the contents thereof; and that the same contents are true to the best of his information and belief.



Michael C. Green  
NTE Carolinas II, LLC

Sworn and subscribed to before me this 21<sup>st</sup> day of September, 2016

  
Notary Public Vickie A. Wiggins

My commission expires March 19, 2021



AMENDED ATTACHMENT 4

Project Site Map





Project Site Map